










**Legend**

**April 01, 2014 Flood**


**Velocity ft/s**

-  0.00 - 1.00
-  1.01 - 2.00
-  2.01 - 3.00
-  3.01 - 4.00
-  4.01 - 5.00
-  5.01 - 6.00
-  6.01 - 7.00
-  7.01 - 8.00
-  8.01 - 9.00

 Contour interval = 1 foot

**Bathymetry April 01, 2014**

**Elevation in feet, NAVD 1988**

-  High : -1.5
-  Low : -22.1

