Statewide Real Time Data

Shandaken Tunnel Outlet -- Streamflow and Temperature used to control releases to maintain enough flow and correct temperatures for aquatic life.

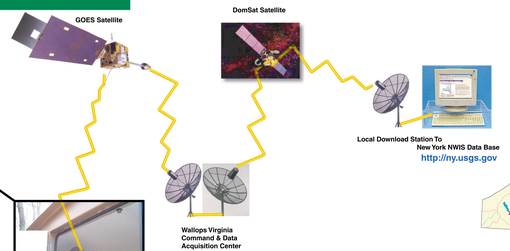

Data are relayed by satellite or telephone to USGS computers and are displayed on the web for use by emergency managers, power companies, water suppliers, State and local governments, and others.

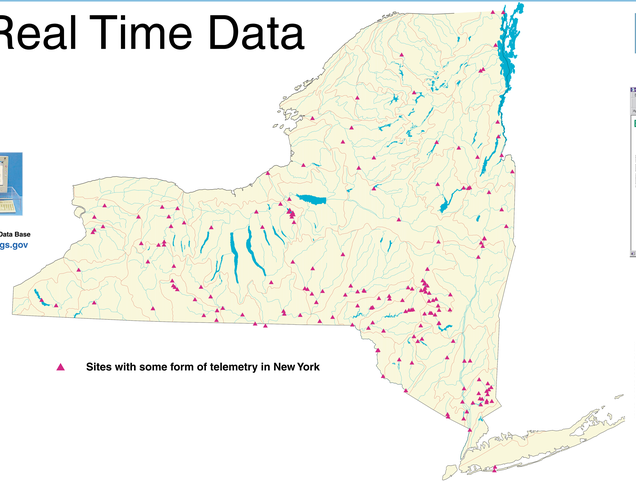

▲ Sites with some form of telemetry in New York

Examples of Web-Available Data

Tide Stage Data

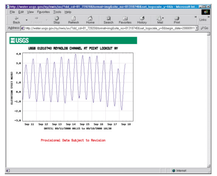

Statewide Streamflow Table

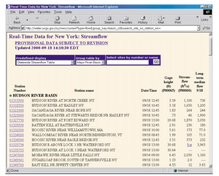

Ground-Water Levels

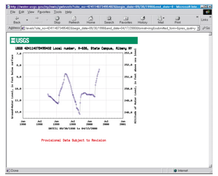

Historic Daily Streamflow

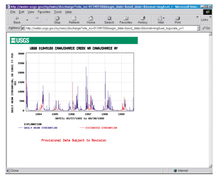

Flood Stage Data

Real Time Water Quality

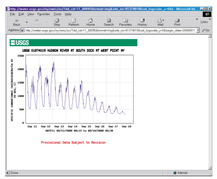

Water Quality Sample Results

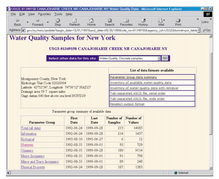

Annual Peak Flows

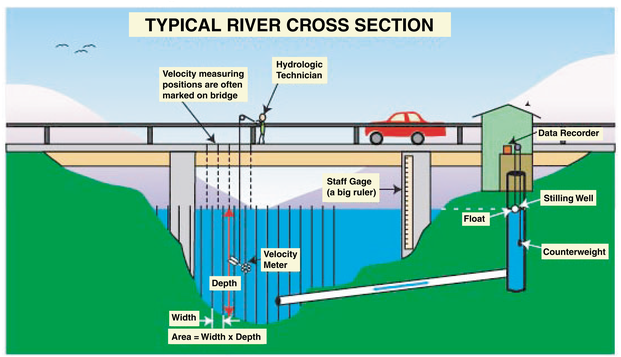

Basic Streamflow Gage used to forecast floods, characterize droughts, maintain or monitor water quality, quantity, or water supply. Also, 98 percent of national Weather Service Flood Forecast Points are gaged by the U.S. Geological Survey.

New Web Display Software Provides Access to More Data

Step 1 -- Go To
http://ny.usgs.gov

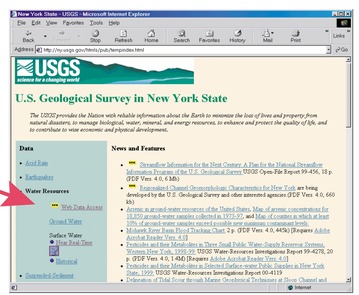

Step 2 -- Click on
Web Data Access

Step 3 -- Select A
Data Category
For Example:
Surface Water

Step 4 -- Select A
Data Type Such As
Real-Time

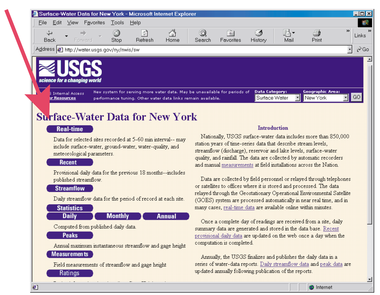
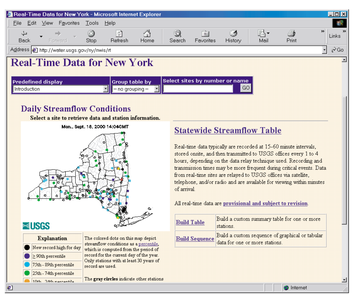
Step 5 -- Select A Site
or the Streamflow Table
(See Examples Above)