U.S. Department of the Interior
U.S. Geological Survey

In cooperation with
SUFFOLK COUNTY WATER AUTHORITY

WATER-RESOURCES INVESTIGATIONS REPORT 02-4284
Locations of vertical sections and associated boreholes and wells, and vertical sections B-B' through E-E' – Plate 1 of 4
Schubert, C.E., Bova, R.G., and Misut, P.E., 2004, Hydrogeologic Framework of the North Fork and Surrounding Areas, Long Island, New York: Water-Resources Investigations Report 02-4284, 4 Plates, Scale 1:120,000

A. Locations of vertical sections and associated boreholes and wells

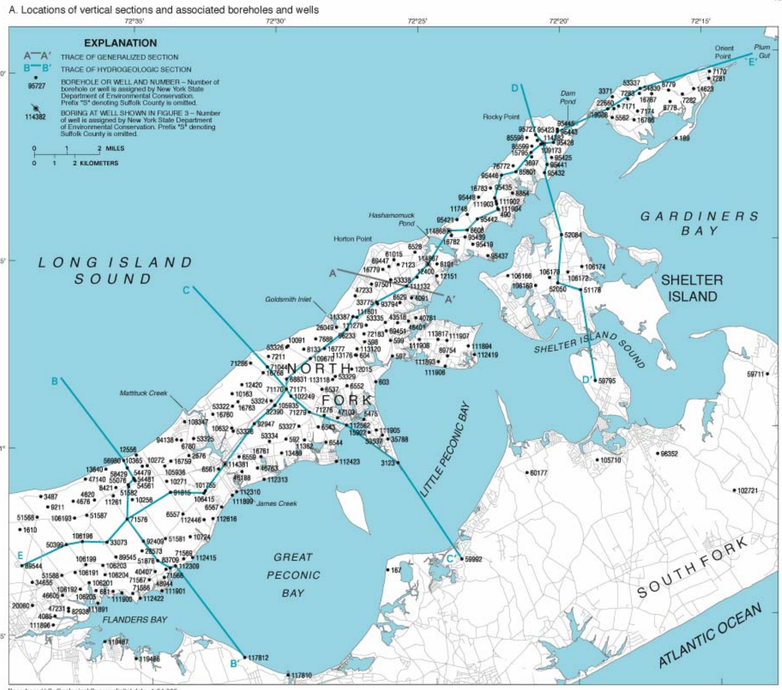

Base from U.S. Geological Survey digital data, 1:24,000
Universal Transverse Mercator projection, NAD27, Zone 18

B. Vertical Section B - B'

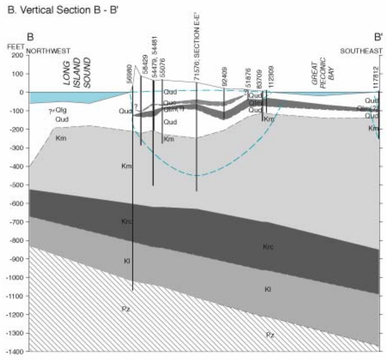

C. Vertical Section C - C'

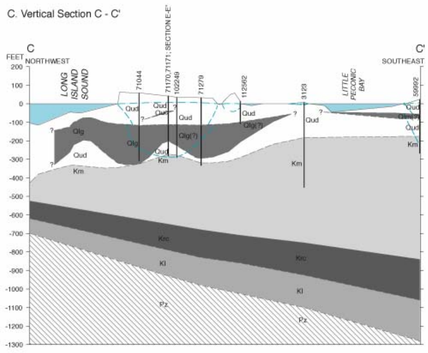

D. Vertical Section D - D'

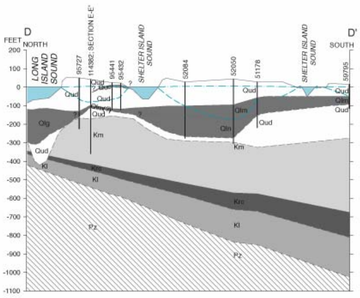

EXPLANATION

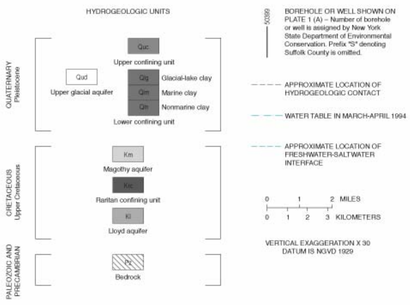

E. Vertical Section E - E'

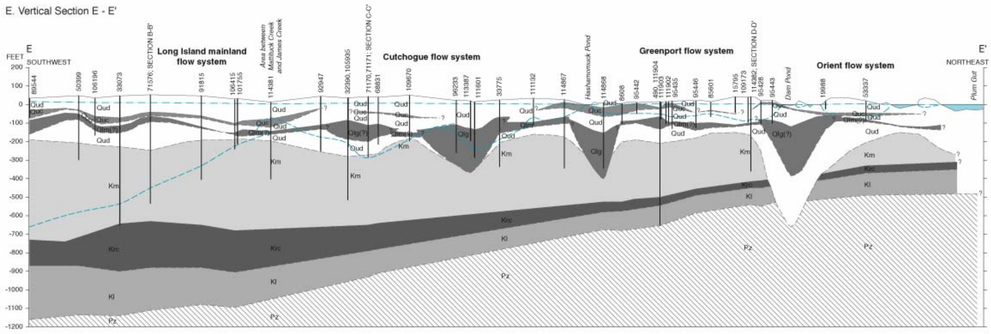

HYDROGEOLOGIC FRAMEWORK OF THE NORTH FORK AND SURROUNDING AREAS, LONG ISLAND, NEW YORK

By
Christopher E. Schubert, Richard G. Bova, and Paul E. Misut

2004
Plate 1

For additional information write to:
Subdistrict Chief, U.S. Geological Survey, 2045 Route 112, Building 4, Coram, NY 11727

Copies of this report are available on-line at http://ny.usgs.gov or can be purchased from:
U.S. Geological Survey, Branch of Information Services, Box 25286, Denver, CO 80225-0286