A. Bedrock

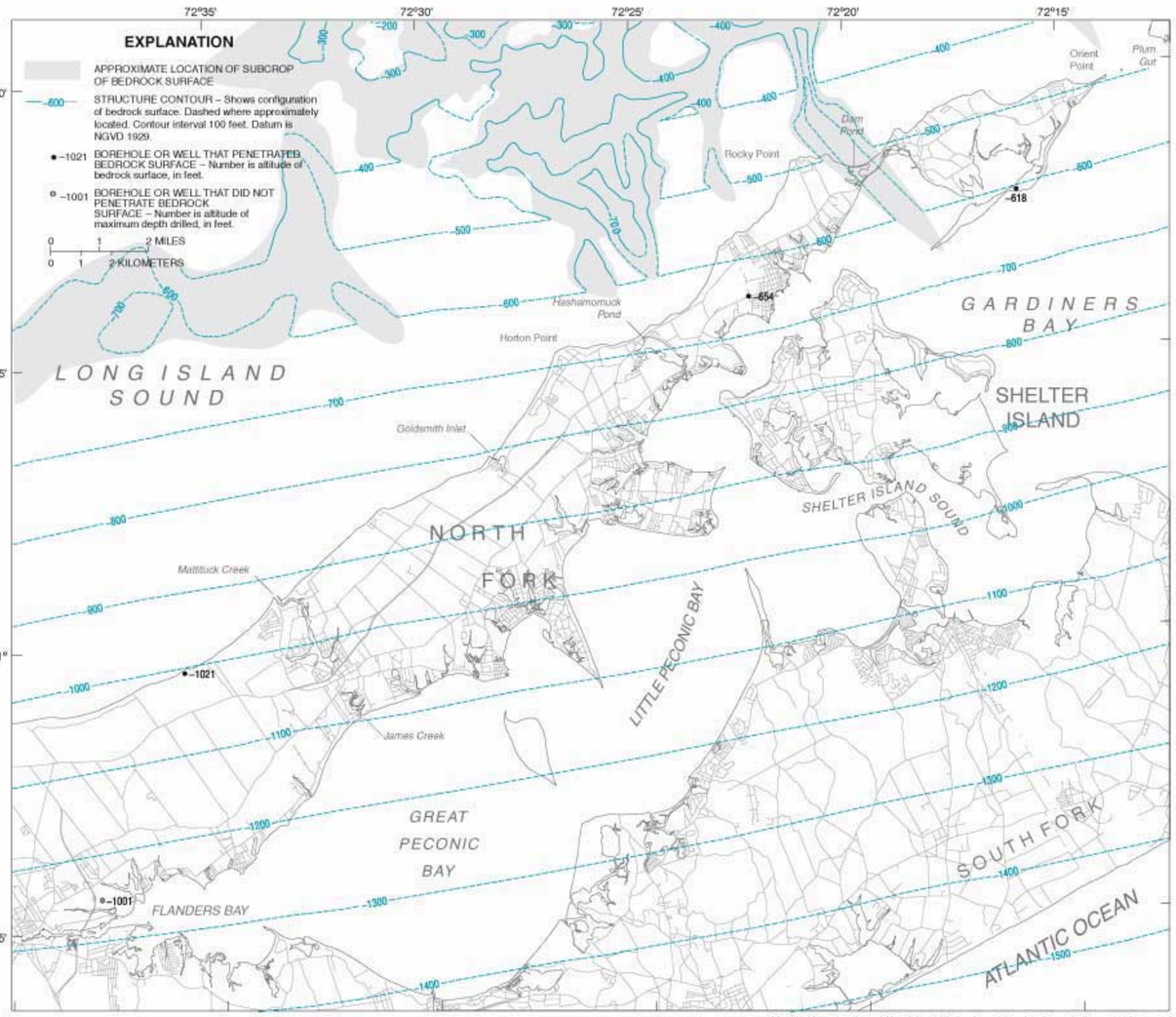

Modified from Lewis and Needell, 1987, fig. 6; and Smolensky and others, 1989, sheet 2.

B. Lloyd aquifer

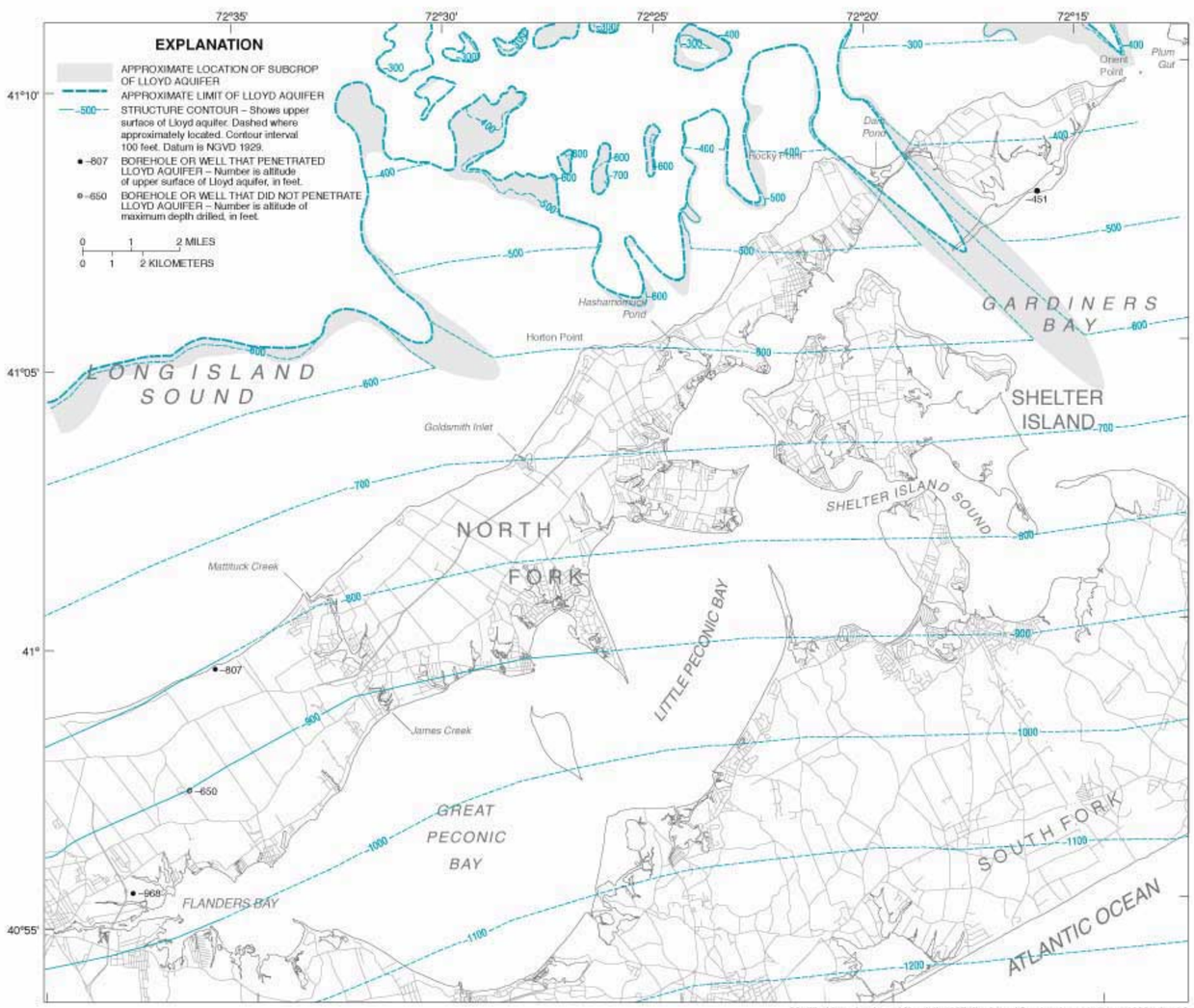

Modified from Lewis and Needell, 1987, fig. 6; and Smolensky and others, 1989, sheet 2.

C. Raritan confining unit

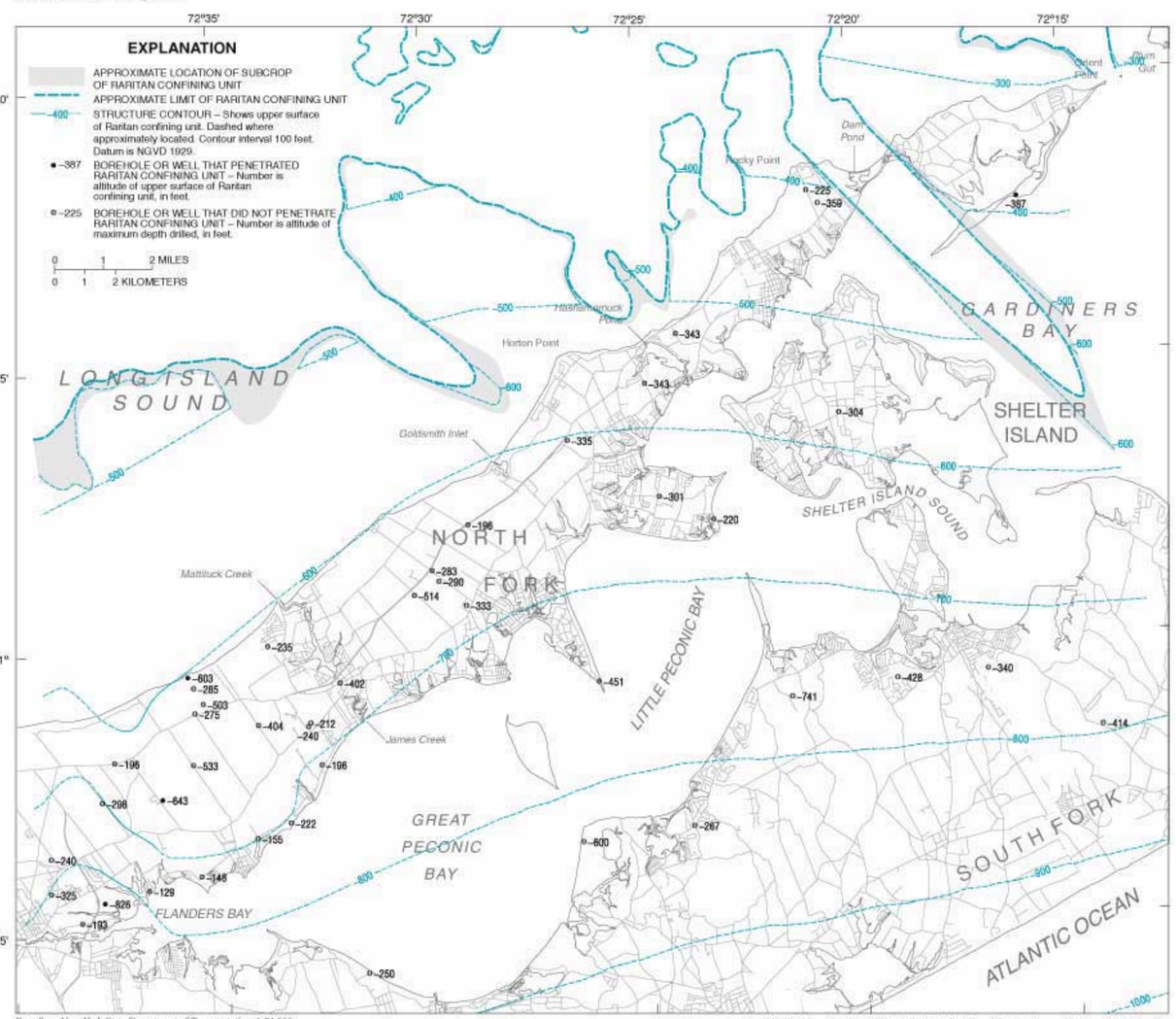

Base from New York State Department of Transportation, 1:24,000, Universal Transverse Mercator projection, NAD27, Zone 18

Modified from Lewis and Needell, 1987, fig. 6; and Smolensky and others, 1989, sheet 2.

D. Magothy aquifer

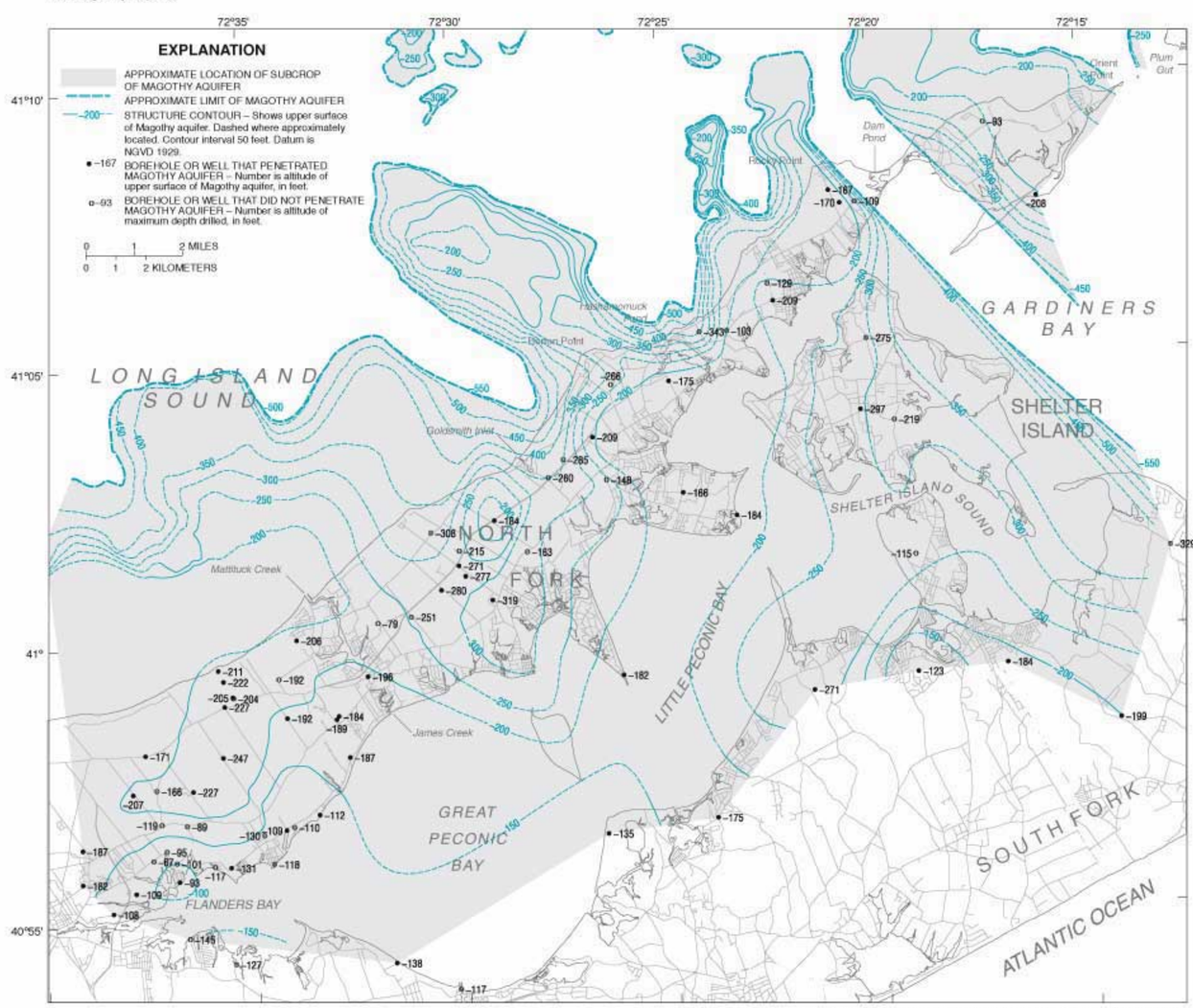

Modified from Lewis and Needell, 1987, fig. 6; Needell and others, 1987, fig. 6; and Smolensky and others, 1989, sheet 3.

HYDROGEOLOGIC FRAMEWORK OF THE NORTH FORK AND SURROUNDING AREAS, LONG ISLAND, NEW YORK

By
Christopher E. Schubert, Richard G. Bova, and Paul E. Misut

2004

Plate 2

For additional information write to:
Subdistrict Chief, U.S. Geological Survey, 2045 Route 112, Building 4, Coram, NY 11727

Copies of this report are available on-line at http://ny.usgs.gov or can be purchased from:
U.S. Geological Survey, Branch of Information Services, Box 25286, Denver, CO 80225-0286