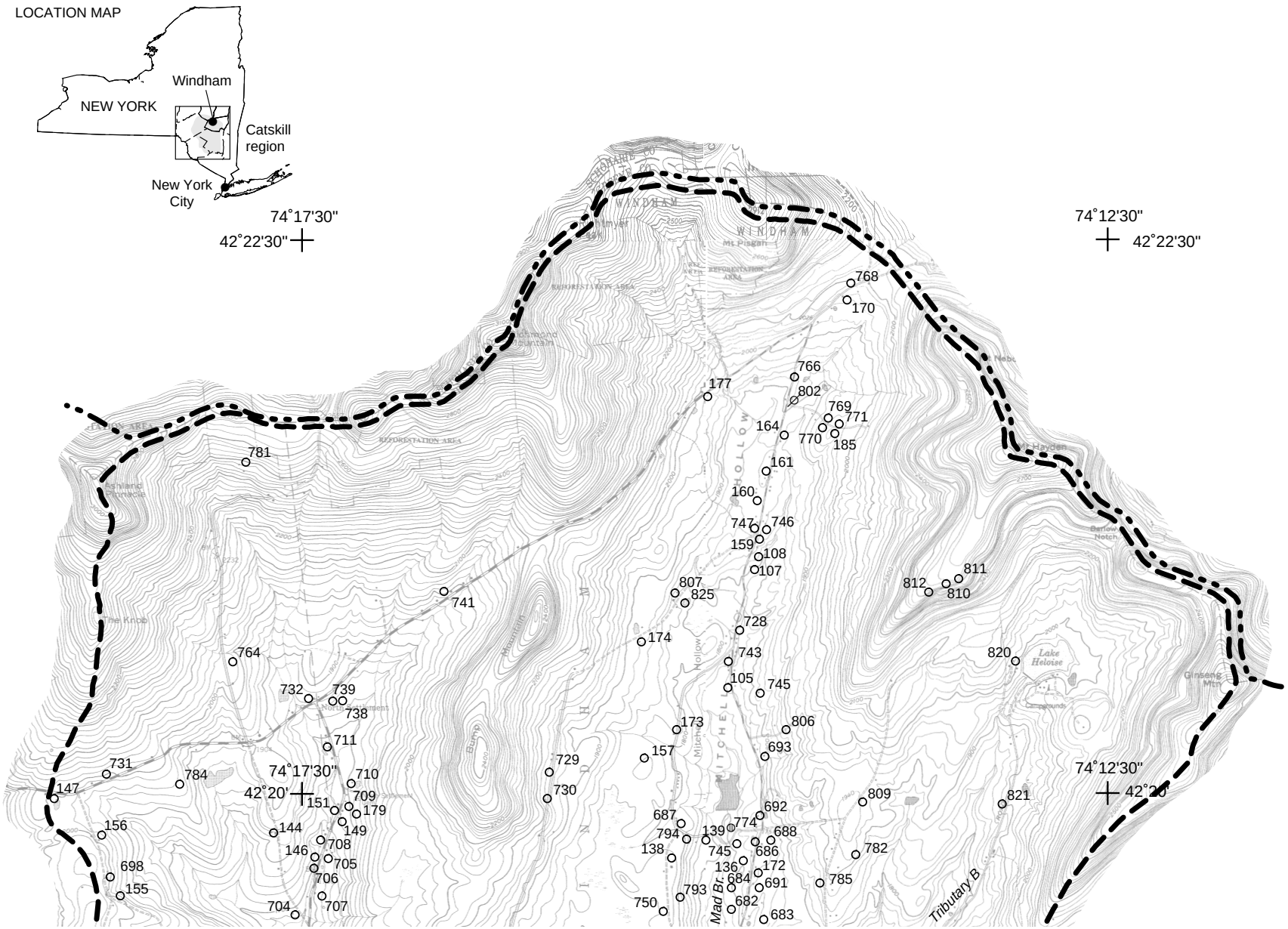
LOCATION MAP
NEW YORK
Windham
Catskill region
New York City
74°17'30"
42°22'30"
74°12'30"
42°22'30"
74°17'30"
42°20'
74°12'30"
42°20'
WINDHAM
Mt Pisgah
REFORESTATION AREA
Richmond Mountain
Ashland Pinnacle
The Knob
Mountain
Bump
Hollow
MITCHELL
Mad Br.
Tributary B
Lake Heloise
Ginseng Mtn
Barlow Notch
Mt Hayden
768
170
766
802
769
771
770
185
177
164
161
160
747
746
159
108
107
807
825
728
743
105
745
174
173
157
806
693
692
687
794
139
774
688
745
686
138
136
172
684
691
793
682
750
683
785
782
809
821
820
812
811
810
781
741
764
732
739
738
711
731
784
147
710
709
179
151
149
144
708
146
705
706
707
704
156
698
155
729
730

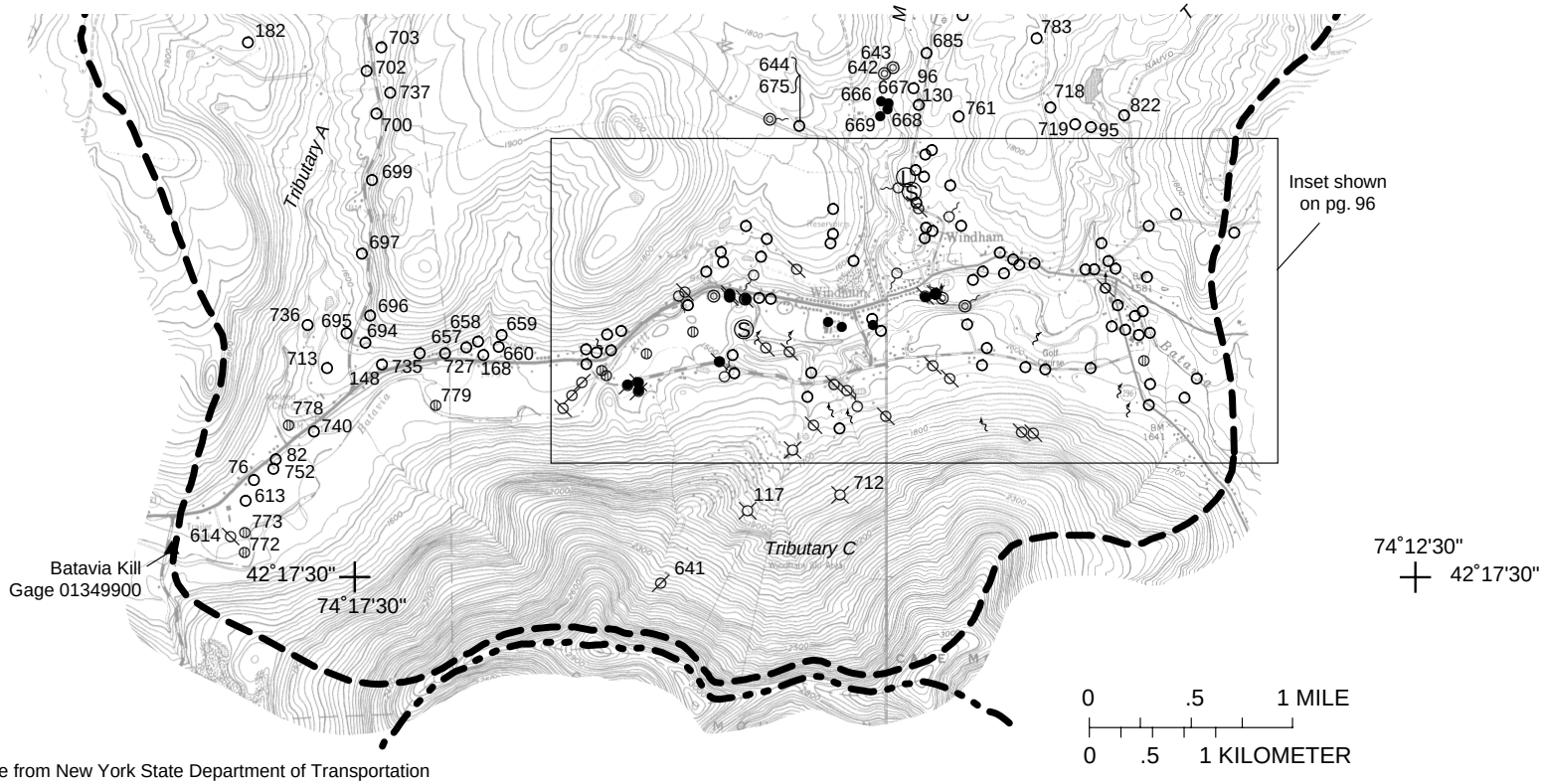

Base from New York State Department of Transportation 1:24,000, Ashland, N.Y., 1976; Hensonville, N.Y., 1976; Durham, N.Y., 1967; Livingston, N.Y., 1980

EXPLANATION

- Batavia Kill basin drainage divide
- Study-area boundary
- Well completed in bedrock; number is site-identification number listed in Appendix A.
- Well completed in unconsolidated deposits. Domestic use unless noted otherwise.
- Test hole
- Flowing artesian well
- Well used for public supply
- Unused well
- Observation well
- Destroyed well
- Spring or seep
- Inventoried spring
- Spring used for public supply
- Continuous-record streamflow-gaging station
- Salt-storage site
- Landfill

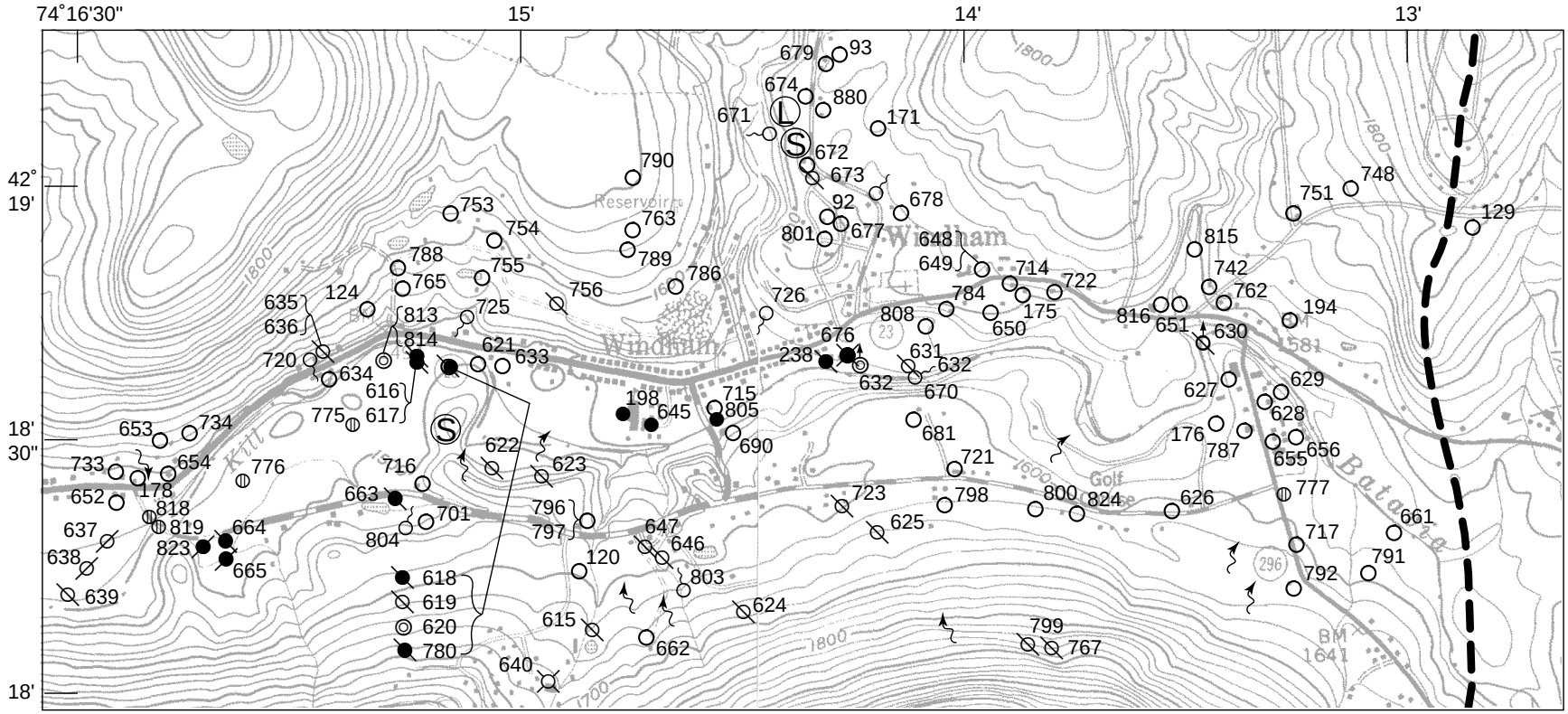

Base from New York State Department of Transportation
1:24,000, Ashland, N.Y., 1976; Hensonville, N.Y., 1976

0 .5 1 MILE

0 .5 1 KILOMETER

EXPLANATION

- Study-area boundary
- Well completed in bedrock; number is site-identification number listed in Appendix A. Domestic use unless noted otherwise.
- Well completed in unconsolidated deposits. Domestic use unless noted otherwise.
- Test hole
- Flowing artesian well
- Well used for public supply
- Unused well
- Observation well
- Destroyed well
- Spring or seep
- Inventoried spring
- Spring used for public supply
- Salt-storage site
- Landfill